P43 Hortensiastraat 1785 Merchtem 50°59'02.35"N - 4°14'28.07"E Vlaams-Brabant



P44 Brusselbaantje X Smisstraat 1785 Merchtem 50°58'47.50"N - 4°14'33.24"E Vlaams-Brabant



P45 Molenstraatje 1785 Merchtem 50°58'33.27"N - 4°14'36.63"E Vlaams-Brabant



P46 Heirbaan, (thv nr 89) 1785 Merchtem 50°58'14.47"N - 4°14'44.65"E Vlaams-Brabant



P47-48 Terlinden, (thv nr 68) 1785 Merchtem 50°58'14.47"N - 4°14'44.65"E Vlaams-Brabant

P49 Clerenblock (thv nr 56) 1785 Merchtem 50°57'36.83"N - 4°14'33.21"E Vlaams-Brabant

P50 Parking achter kerk Merchtem 1785 Merchtem 50°57'21.62"N - 4°14'24.68"E Vlaams-Brabant

P51 Appelkotlaan 1785 Merchtem 50°57'09.51"N - 4°14'25.48"E Vlaams-Brabant

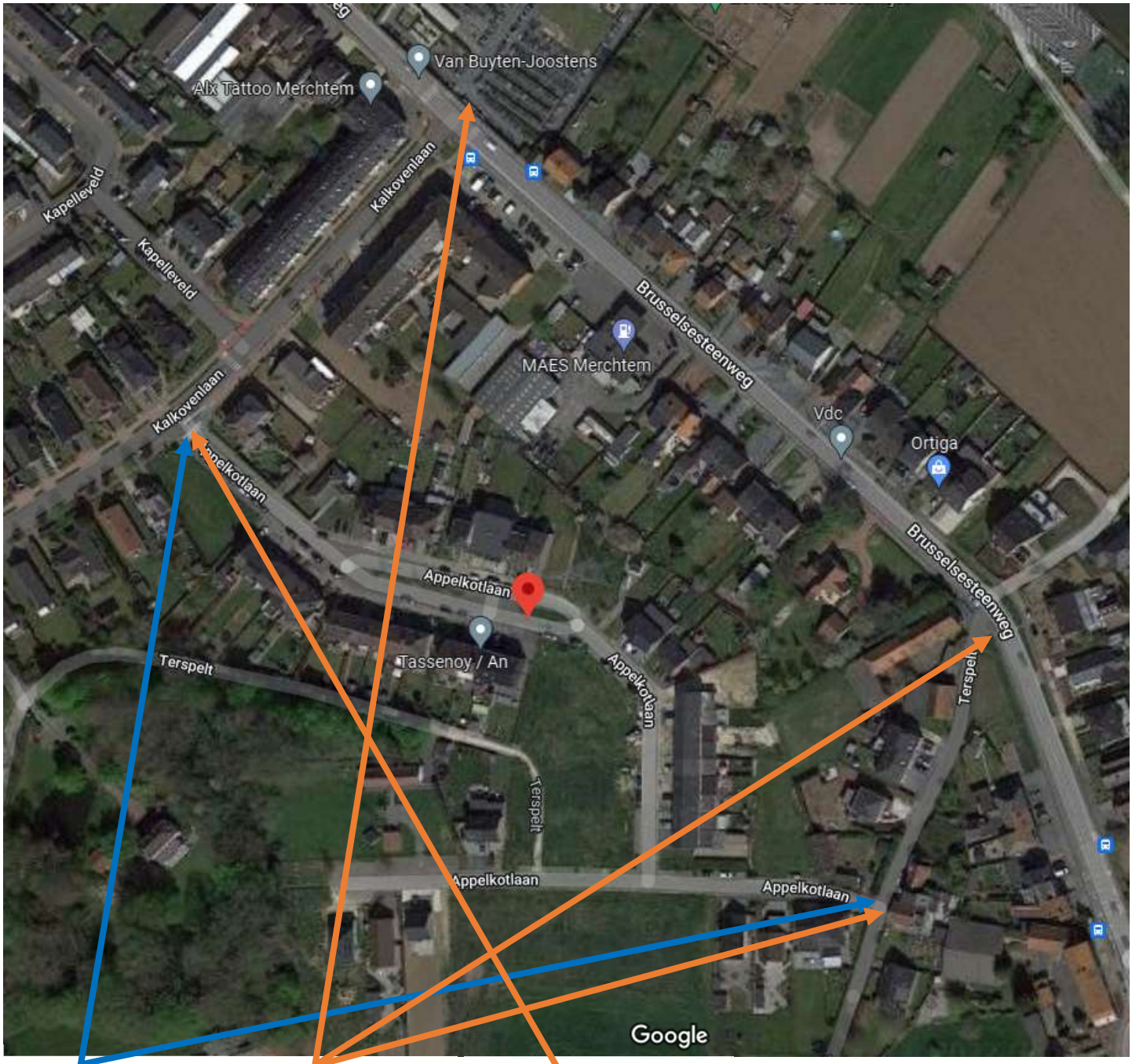

F45

Verkeersbord SB250 F41
Wegwijzer omleidingsweg Rechts

Verkeersbord SB250 F41
Wegwijzer omleidingsweg Links

P51 Appelkotlaan 1785 Merchtem 50°57'09.51"N - 4°14'25.48"E Vlaams-Brabant

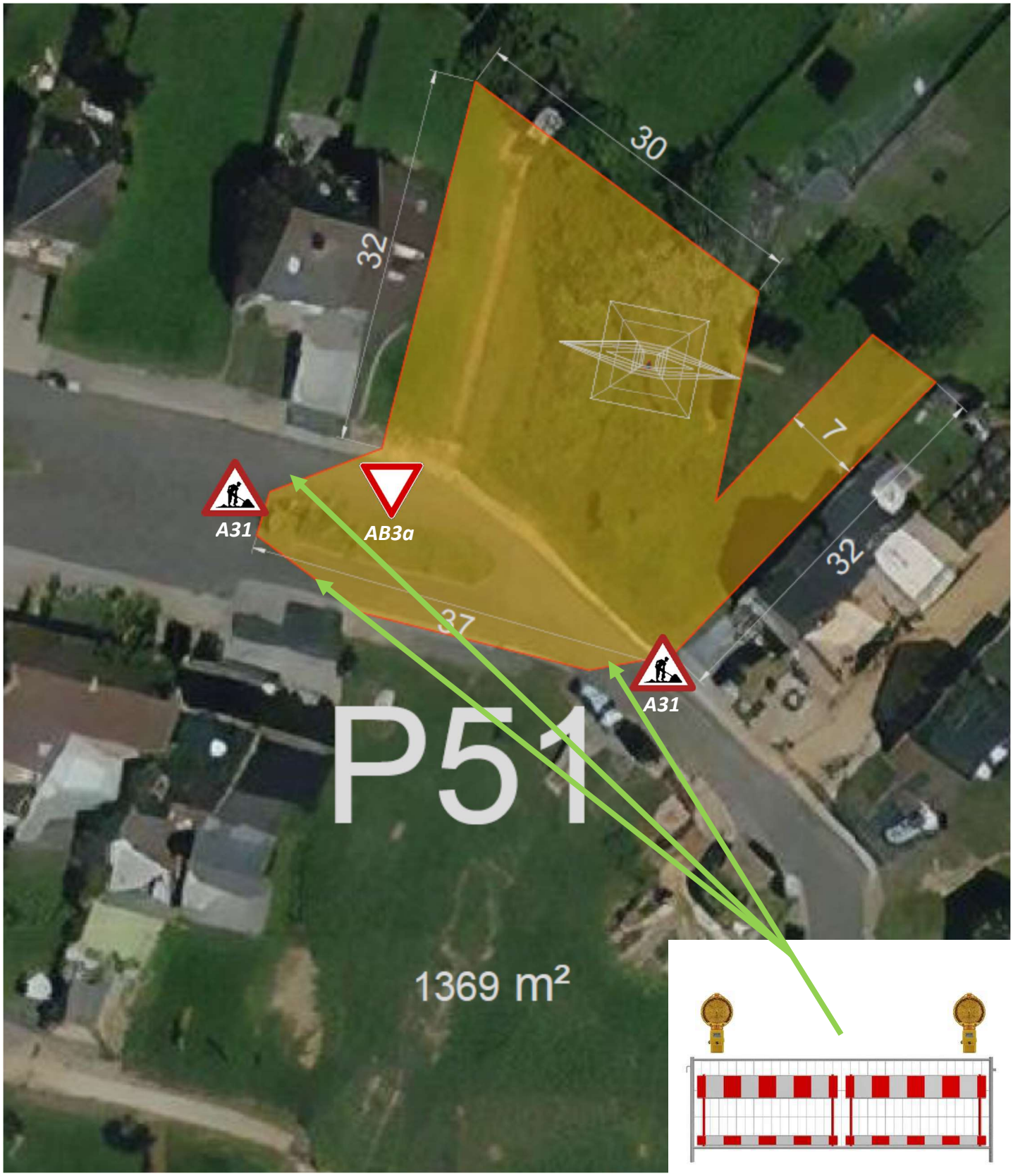

P52 Terspelt 1785 Merchtem 50°56'53.95"N - 4°14'26.87"E Vlaams-Brabant

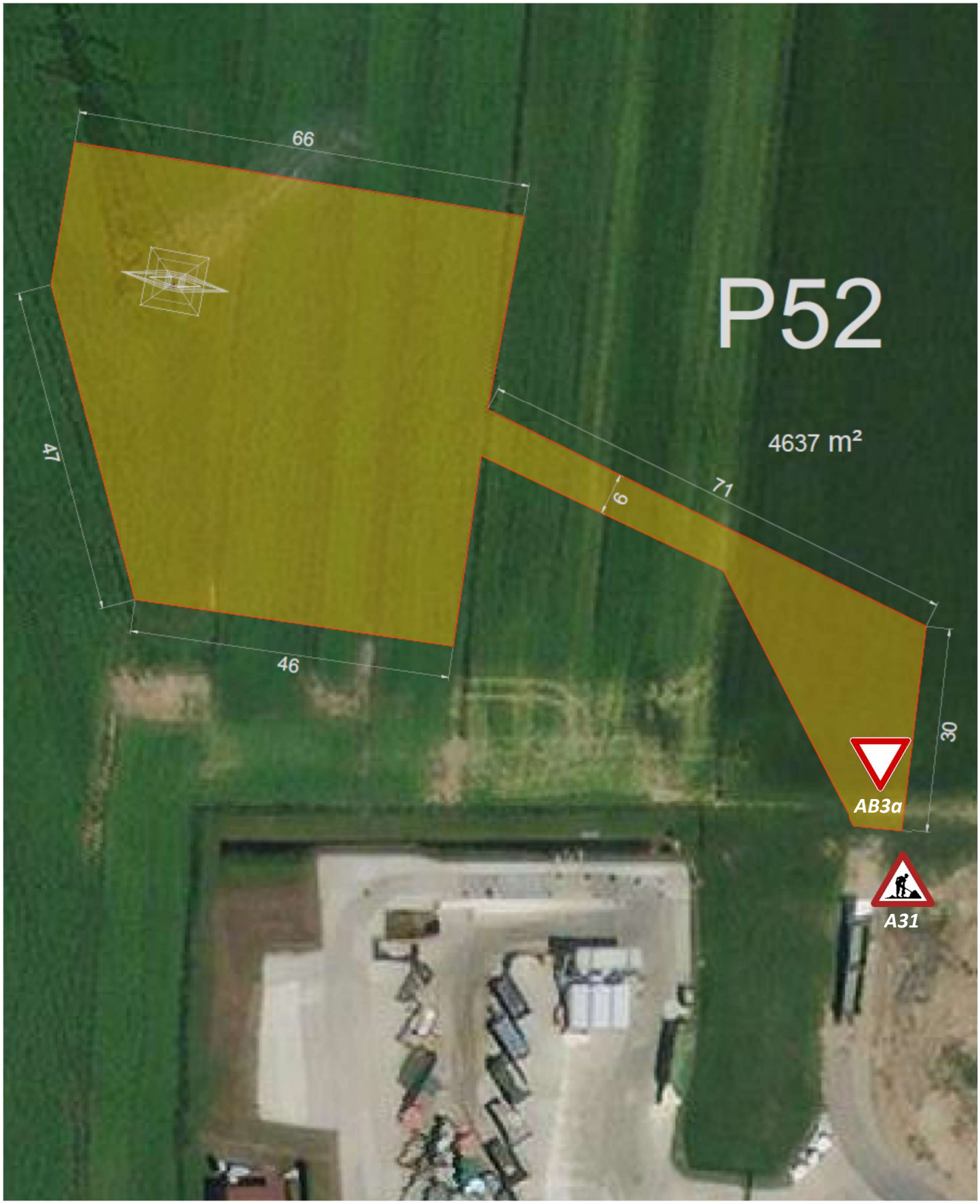

P53 Koeweidestraat 1785 Merchtem 50°56'45.61"N - 4°14'16.92"E Vlaams-Brabant



P54 Weg tussen Olmestraat en Meerpoelstraat 1785 Merchtem 50°56'28.02"N - 4°14'21.36"E Vlaams-Brabant



P55 Olmestraat 1785 Merchtem 50°56'09.97"N - 4°14'12.84"E Vlaams-Brabant



P56 Mollemstraat (thv nr 17) 1785 Merchtem 50°56'04.79"N - 4°14'08.67"E Vlaams-Brabant

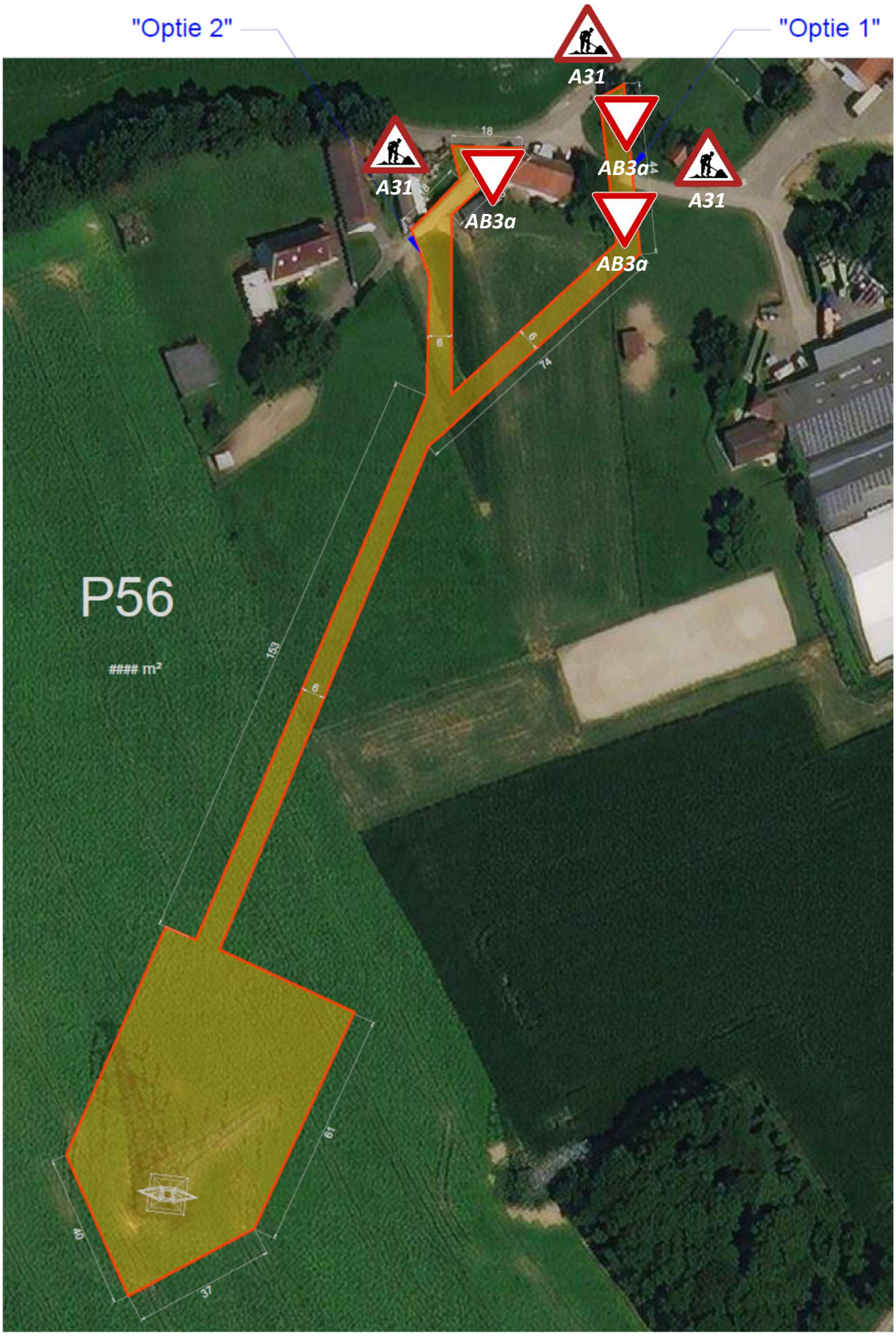

P57 Velm (oprit thv nr 57) 1785 Merchtem 50°55'33.57"N - 4°14'01.59"E Vlaams-Brabant



P58 Velm (oprit thv nr 57) 1785 Merchtem 50°55'33.57"N - 4°14'01.59"E Vlaams-Brabant